

MONTEREY DIVISION  
SERVICE AREA  
DETAIL MAP 3









CARMEL HIGHLANDS

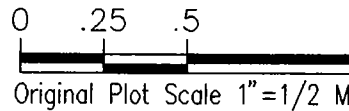


California-American  
Water Company

Monterey Division  
50 Ragsdale Dr.  
Monterey, CA 93940

PACIFIC  
OCEAN

- GRAVITY LIFT 
- FIRST LIFT ZONE 
- SECOND LIFT ZONE 
- HIDDEN HILLS TARIFF ZONE 
- SERVICE AREA BOUNDARY 
- NEW SERVICE TERRITORY 
- DELETION FROM SERVICE AREA 
- G.O. 103 LOW PRESSURE AREAS 



Revised: 4-30-96

(TO BE INSERTED BY UTILITY)

ISSUED BY

(TO BE INSERTED BY C.P.U.C.)

Advice Letter No. 486

D.P. STEPHENSON  
NAME

Date Filed May 13 1996

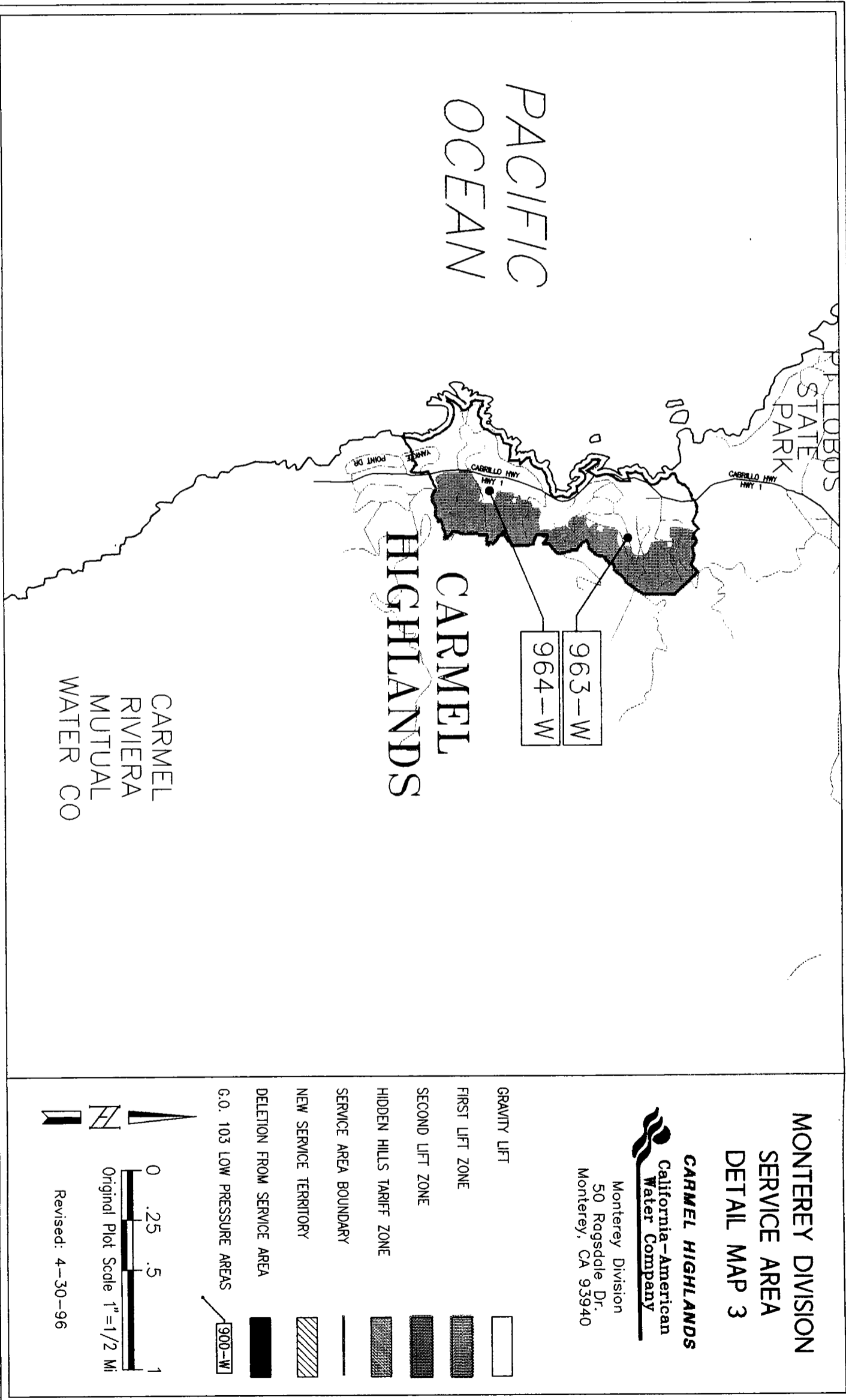
Decision No.

DIRECTOR-RATES & REVENUES

Effective June 24 1996

Resolution No.

TITLE



(TO BE INSERTED BY UTILITY) ISSUED BY (TO BE INSERTED BY C.P.U.C.)

Advice Letter No. 486 **D. P. STEPHENSON** NAME

Date Filed May 13 1996

Effective June 24 1996

Resolution No. \_\_\_\_\_

Decision No. \_\_\_\_\_ **DIRECTOR-RATES & REVENUES** TITLE