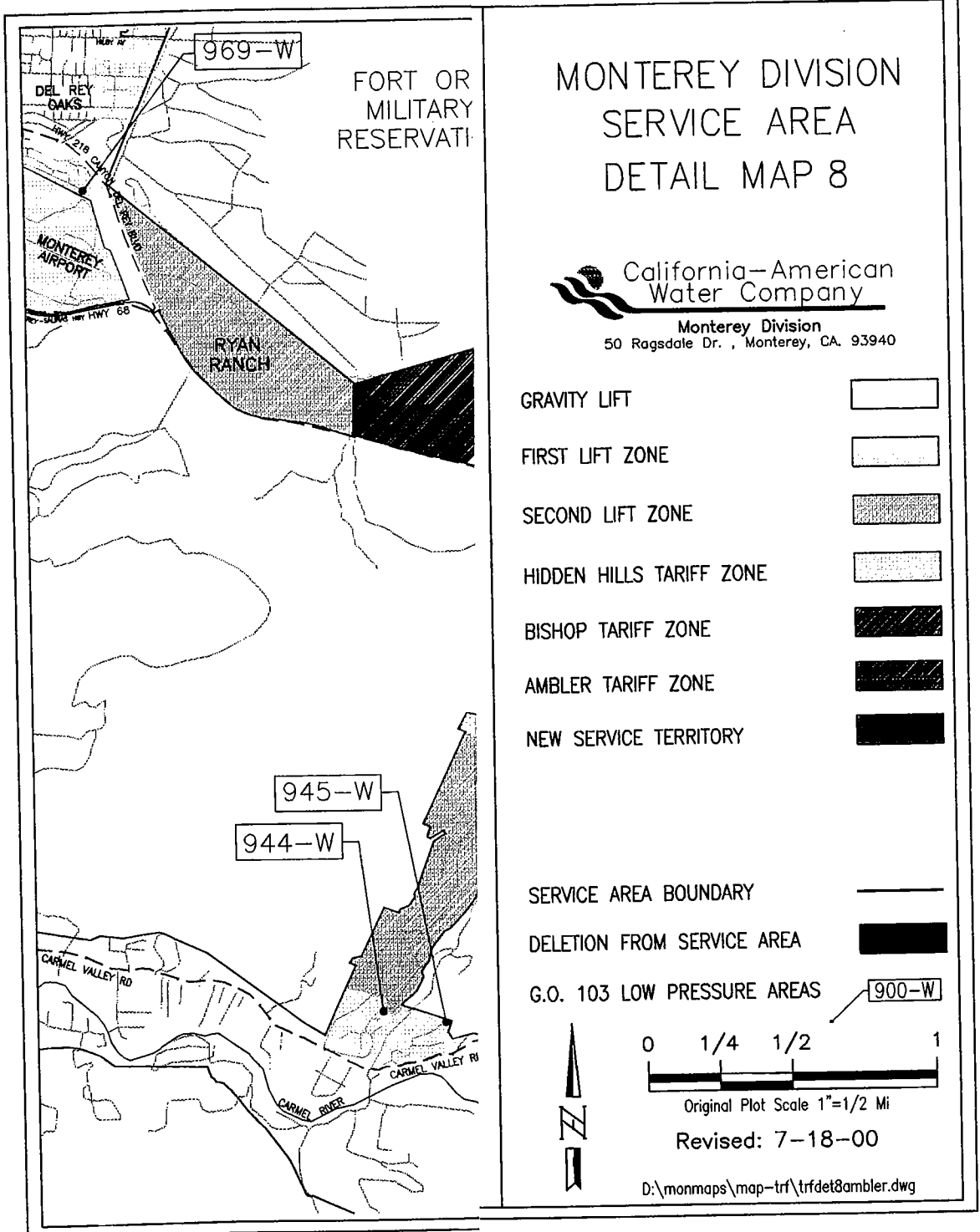
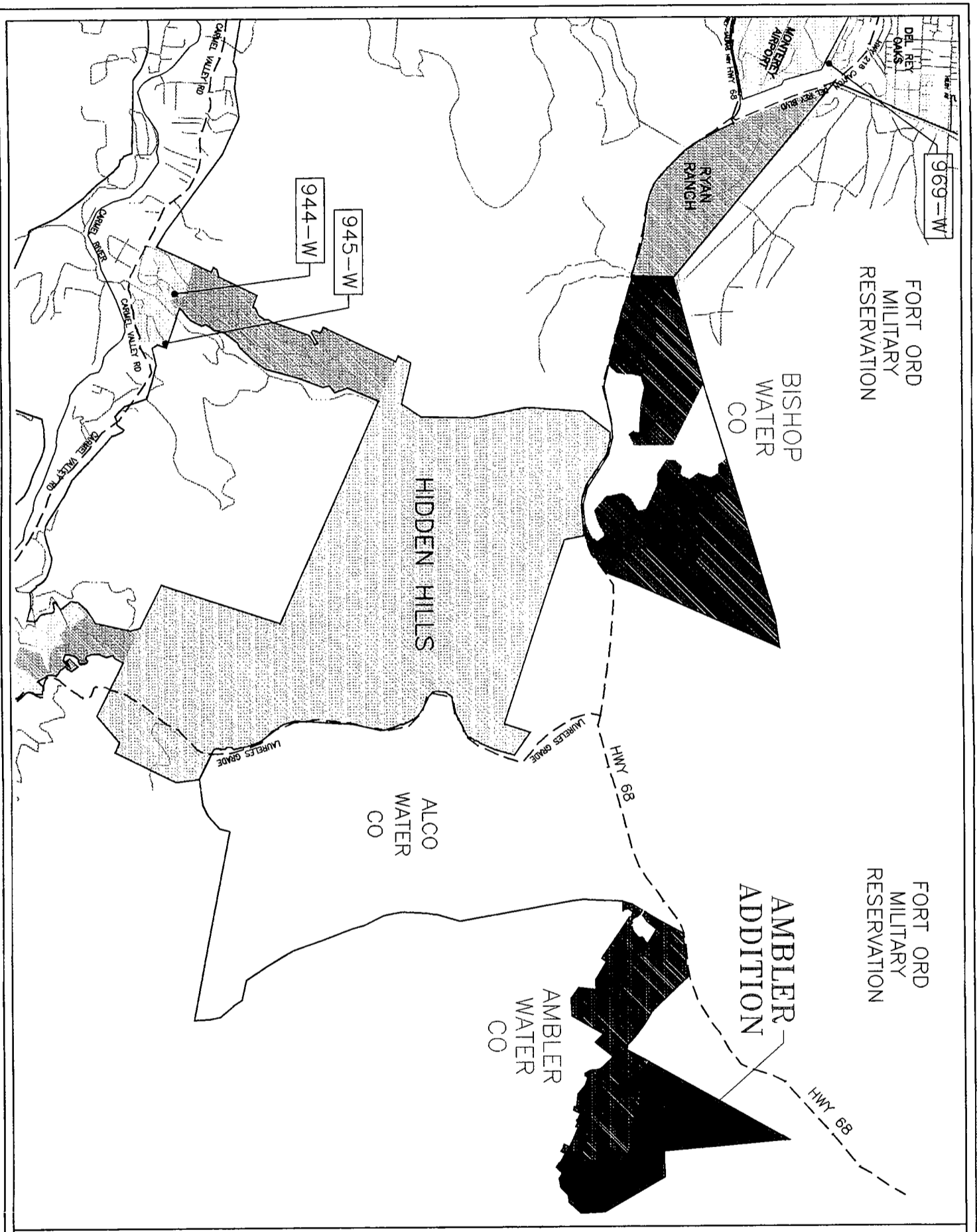


M0



(TO BE INSERTED BY UTILITY)	ISSUED BY	(TO BE INSERTED BY C.P.U.C.)
ADVICE LETTER NO. <u>545</u>	<u>D.P. STEPHENSON</u>	DATE FILED <u>Aug 14, 2000</u>
	NAME	EFFECTIVE <u>Sep 22, 2000</u>
DECISION NO. _____	<u>DIRECTOR - RATES & REVENUES</u>	RESOLUTION NO. _____
	TITLE	

MI

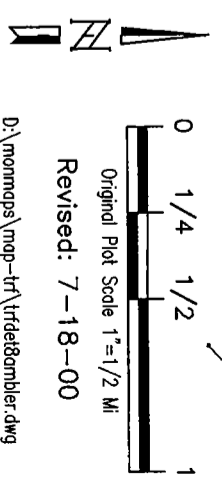


MONTEREY DIVISION
 SERVICE AREA
 DETAIL MAP 8

California-American
 Water Company
 Monterey Division
 50 Regsdale Dr., Monterey, CA. 93940

- GRAVITY LIFT
- FIRST LIFT ZONE
- SECOND LIFT ZONE
- HIDDEN HILLS TARIFF ZONE
- BISHOP TARIFF ZONE
- AMBLER TARIFF ZONE
- NEW SERVICE TERRITORY

- SERVICE AREA BOUNDARY
- DELETION FROM SERVICE AREA
- G.O. 103 LOW PRESSURE AREAS



D:\monomaps\map-trf\trd\ambler.dwg

(TO BE INSERTED BY UTILITY) ISSUED BY (TO BE INSERTED BY C.P.U.C.)

ADVICE LETTER NO. 545 D.P. STEPHENSON DATE FILED Aug 14, 2000
 NAME
 EFFECTIVE Sep 22, 2000
 DECISION NO. DIRECTOR - RATES & REVENUES TITLE RESOLUTION NO.