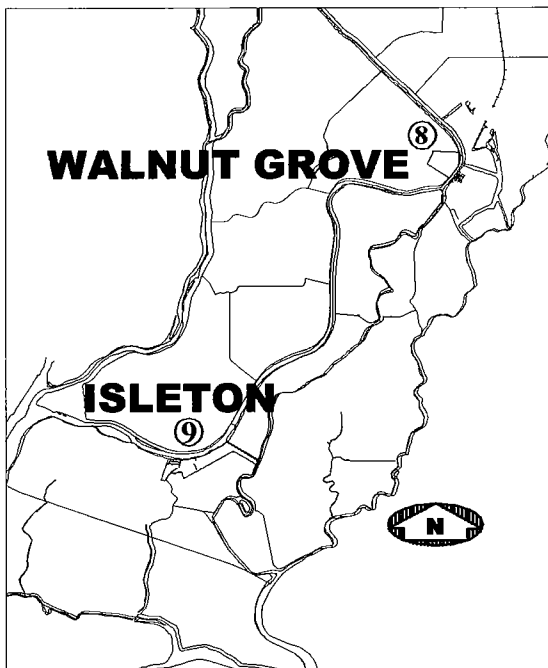


# SACRAMENTO DISTRICT SERVICE AREA INDEX MAP



EXISTING SERVICE AREA 

ADDITION TO SERVICE AREA 

DELETION FROM SERVICE AREA 

DETAILED SERVICE AREA MAPS 

SERVICE AREA BOUNDARY 



NOT TO SCALE

N:\Tariff Maps\SAC COUNTY\SAC DISTRICT INDEX.dwg

(TO BE INSERTED BY UTILITY)

ADVICE LETTER NO. 569

ISSUED BY

D. P. STEPHENSON

NAME

(TO BE INSERTED BY C.P.U.C.)

DATE FILED **NOV - 1 2002**

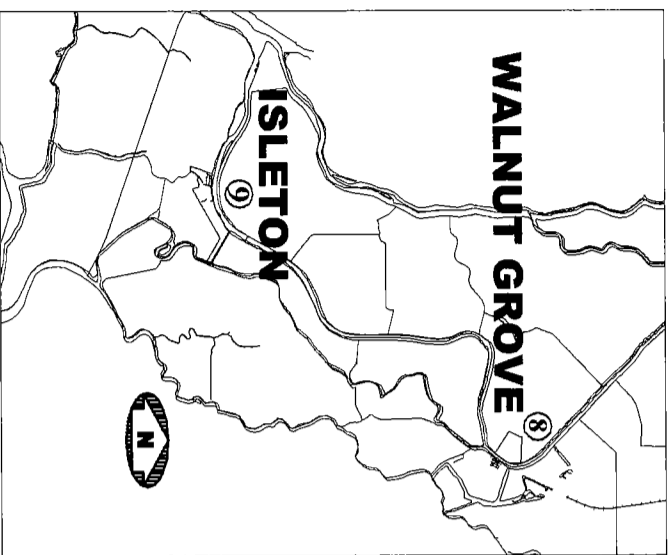
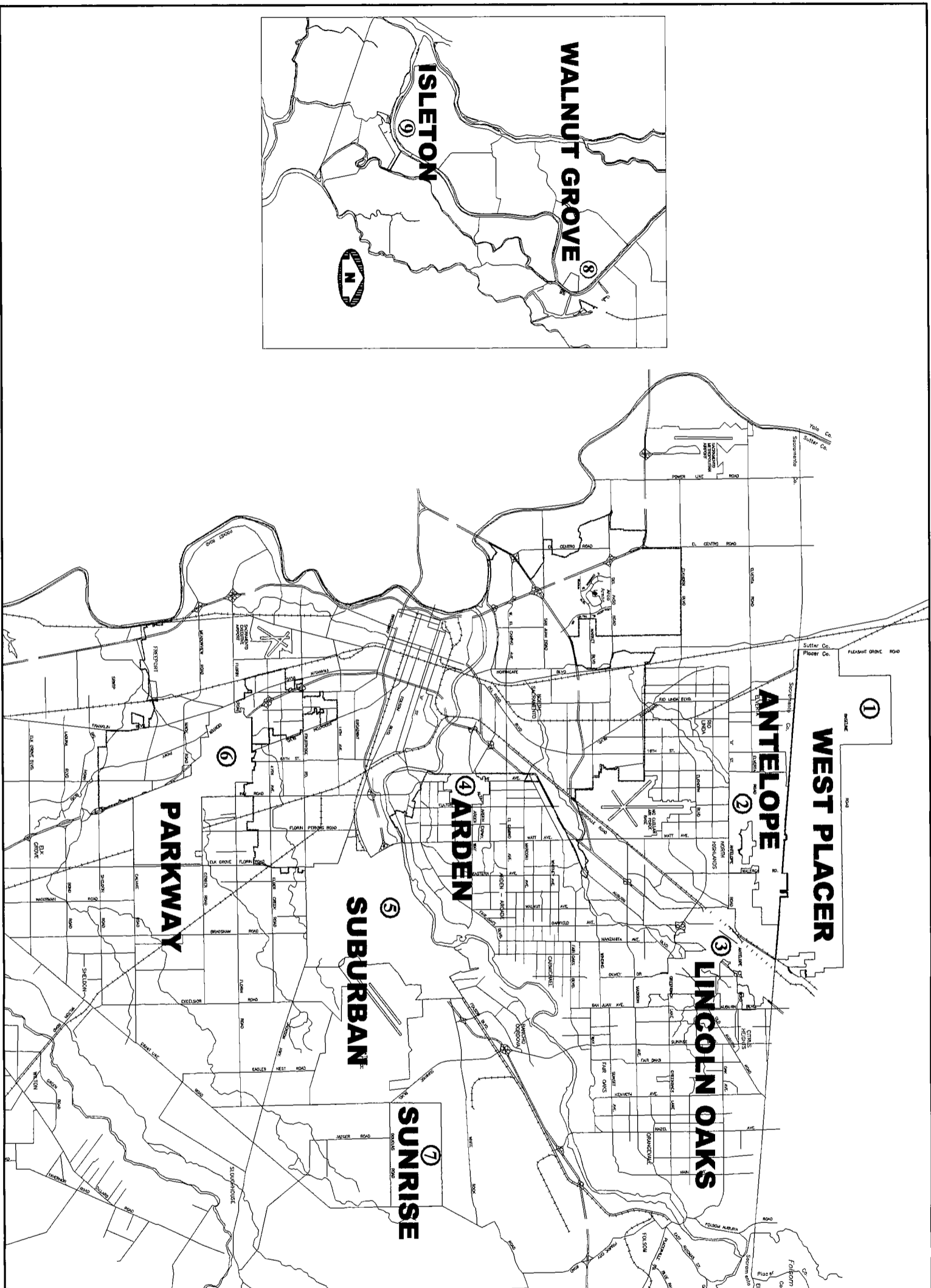
EFFECTIVE **NOV - 6 2002**

DECISION NO. 01-09-057

DIRECTOR - RATES & REVENUES

TITLE

RESOLUTION NO. \_\_\_\_\_



SACRAMENTO DISTRICT  
 SERVICE AREA INDEX MAP



- EXISTING SERVICE AREA
- ADDITION TO SERVICE AREA
- DELETION FROM SERVICE AREA
- DETAILED SERVICE AREA MAPS
- SERVICE AREA BOUNDARY



N:\11811 MAPS\SAC COUNTY\SAC.DISTRICT INDEX.MXD

(TO BE INSERTED BY UTILITY)  
 ADVISE LETTER NO. 569  
 DECISION NO. 01-09-057

ISSUED BY  
 D. P. STEPHENSON  
 NAME  
 DIRECTOR - RATES & REVENUES  
 TITLE

(TO BE INSERTED BY C.P.U.C.)  
 DATE FILED NOV 1 2002  
 EFFECTIVE NOV - 6 2002  
 RESOLUTION NO. \_\_\_\_\_