



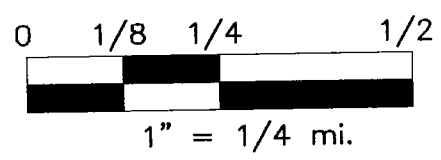
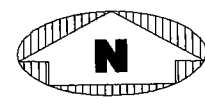


SACRAMENTO DISTRICT  
 SERVICE AREA  
 DETAIL MAP 4  
 ARDEN



- EXISTING SERVICE AREA 
- ADDITION TO SERVICE AREA 
- DELETION FROM SERVICE AREA 
- SERVICE AREA BOUNDARY 



N:\Tariff Maps\SAC COUNTY\4 Arden.dwg

(TO BE INSERTED BY UTILITY)

ADVICE LETTER NO. 569

ISSUED BY

D. P. STEPHENSON  
NAME

(TO BE INSERTED BY C.P.U.C.)

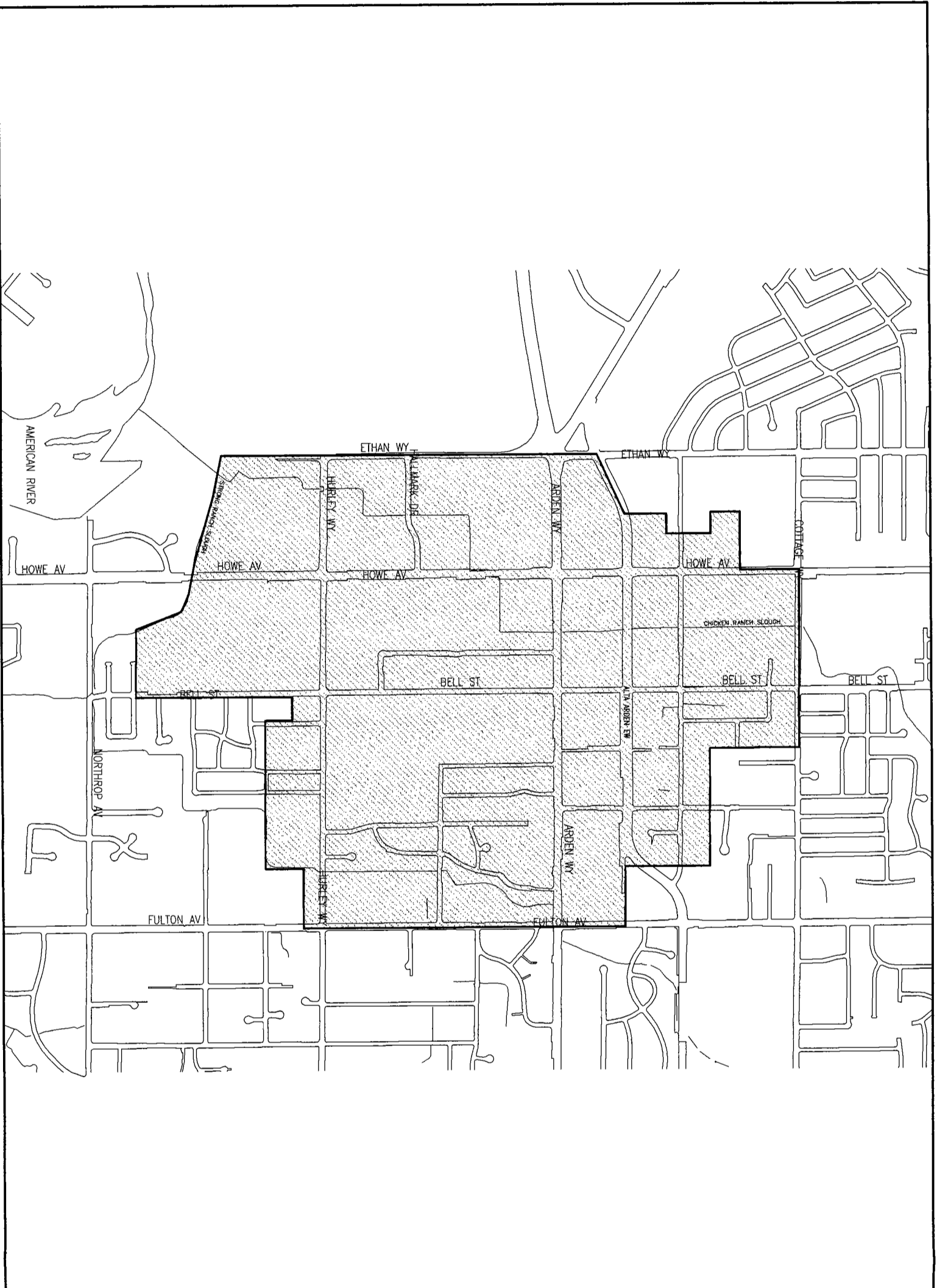
DATE FILED **NOV - 1 2002**

DECISION NO. 01-09-057

DIRECTOR - RATES & REVENUES  
TITLE

EFFECTIVE **NOV - 6 2002**

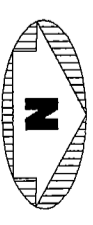
RESOLUTION NO. \_\_\_\_\_



SACRAMENTO DISTRICT  
 SERVICE AREA  
 DETAIL MAP 4  
 ARDEN



- EXISTING SERVICE AREA
- ADDITION TO SERVICE AREA
- DELETION FROM SERVICE AREA
- SERVICE AREA BOUNDARY



NITF01 MISSISSIPPI COUNTY AREA 000

(TO BE INSERTED BY UTILITY)  
 ADVICE LETTER NO. 569  
 DECISION NO. 01-09-057

ISSUED BY  
 D. P. STEPHENSON  
 NAME

(TO BE INSERTED BY C.P.U.C.)  
 DATE FILED NOV - 1 2002  
 EFFECTIVE NOV - 6 2002  
 DIRECTOR - RATES & REVENUES  
 RESOLUTION NO.