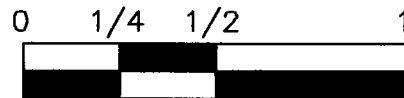



SACRAMENTO DISTRICT
 SERVICE AREA
 DETAIL MAP 6
 PARKWAY



- EXISTING SERVICE AREA
- ADDITION TO SERVICE AREA
- DELETION FROM SERVICE AREA
- SERVICE AREA BOUNDARY



1" = 1/2 mi.

N:\Tariff Maps\SAC COUNTY\6 Parkway.dwg

(TO BE INSERTED BY UTILITY)

ADVICE LETTER NO. 569

ISSUED BY

D. P. STEPHENSON

NAME

(TO BE INSERTED BY C.P.U.C.)

DATE FILED **NOV - 1 2002**

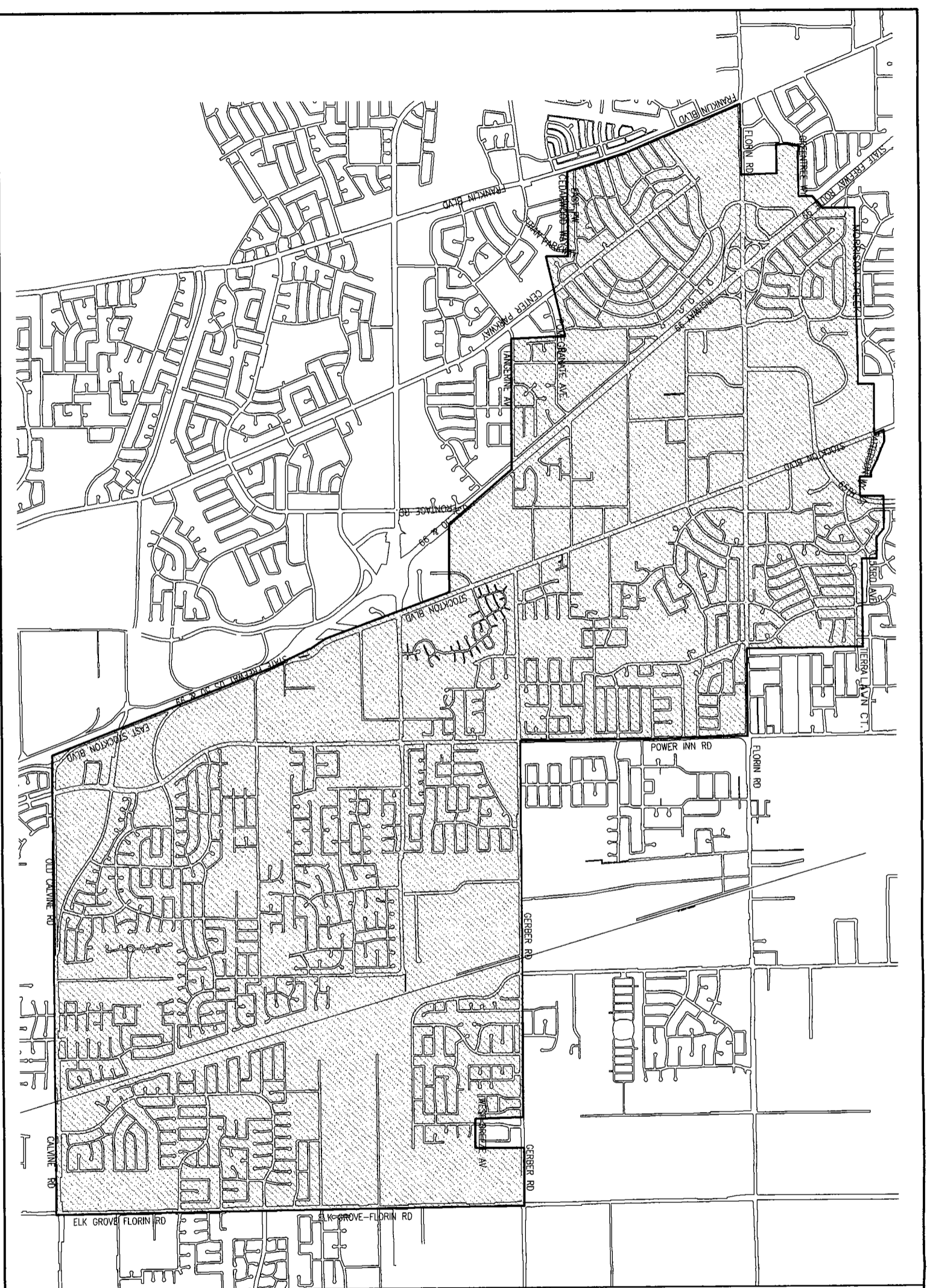
EFFECTIVE **NOV - 6 2002**

DECISION NO. 01-09-057

DIRECTOR - RATES & REVENUES

TITLE

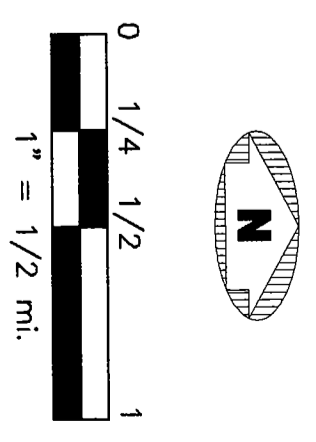
RESOLUTION NO. _____



**SACRAMENTO DISTRICT
 SERVICE AREA
 DETAIL MAP 6
 PARKWAY**



- EXISTING SERVICE AREA
- ADDITION TO SERVICE AREA
- DELFTION FROM SERVICE AREA
- SERVICE AREA BOUNDARY



(TO BE INSERTED BY UTILITY)
 ADVISE LETTER NO. 569
 DECISION NO. 01-09-057

ISSUED BY
 D. P. STEPHENSON
 NAME

(TO BE INSERTED BY C.P.U.C.)
 DATE FILED NOV - 1 2002
 EFFECTIVE NOV - 6 2002
 DIRECTOR - RATES & REVENUES
 RESOLUTION NO.