



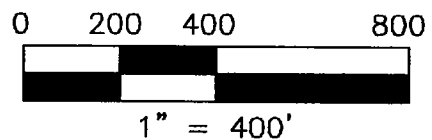


SACRAMENTO DISTRICT
 SERVICE AREA
 DETAIL MAP 8
 WALNUT GROVE



- EXISTING SERVICE AREA 
- ADDITION TO SERVICE AREA 
- DELETION FROM SERVICE AREA 
- SERVICE AREA BOUNDARY 



N:\Terrif Maps\SAC COUNTY\8 Walnut Grove.dwg

(TO BE INSERTED BY UTILITY)

ADVICE LETTER NO. 569

ISSUED BY

D. P. STEPHENSON

NAME

(TO BE INSERTED BY C.P.U.C.)

DATE FILED NOV - 1 2002

EFFECTIVE NOV - 6 2002

DECISION NO. 01-09-057

DIRECTOR - RATES & REVENUES

TITLE

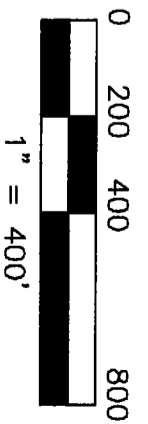
RESOLUTION NO. _____



**SACRAMENTO DISTRICT
 SERVICE AREA
 DETAIL MAP 8
 WALNUT GROVE**



- EXISTING SERVICE AREA
- ADDITION TO SERVICE AREA
- DELETION FROM SERVICE AREA
- SERVICE AREA BOUNDARY



NITDA# M09851 SAC COUNTY# 8 WATER G096446

(TO BE INSERTED BY UTILITY)
 ADVISE LETTER NO. 569
 DECISION NO. 01-09-057

ISSUED BY
 D. P. STEPHENSON
 NAME

(TO BE INSERTED BY C.P.U.C.)
 DATE FILED NOV - 1 2002
 EFFECTIVE NOV - 6 2002
 DIRECTOR - RATES & REVENUES
 RESOLUTION NO.