











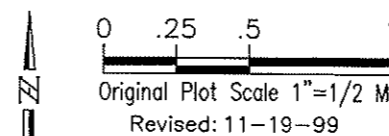


CHUALAR
 ADDITION

MONTEREY DIVISION
 SERVICE AREA
 DETAIL MAP 10
 CHUALAR

California-American
 Water Company
 Monterey Division
 50 Ragsdale Dr. Monterey, CA 93940

- GRAVITY LIFT 
- FIRST LIFT ZONE 
- SECOND LIFT ZONE 
- HIDDEN HILLS TARIFF ZONE 
- BISHOP TARIFF ZONE 
- AMBLER TARIFF ZONE 
- CHUALAR TARIFF ZONE 
- RALPH LANE TARIFF ZONE 
- NEW ADDITION 
- SERVICE AREA BOUNDARY 
- DELETION FROM SERVICE AREA 
- G.O. 103 LOW PRESSURE AREAS 



(TO BE INSERTED BY UTILITY)

ISSUED BY

(TO BE INSERTED BY C.P.U.C.)

ADVICE LETTER NO. 565

D. P. STEPHENSON

DATE FILED MAY - 6 2003

NAME

EFFECTIVE MAY 18 2003

DECISION NO.

DIRECTOR - RATES & REVENUES

RESOLUTION NO. W 4365