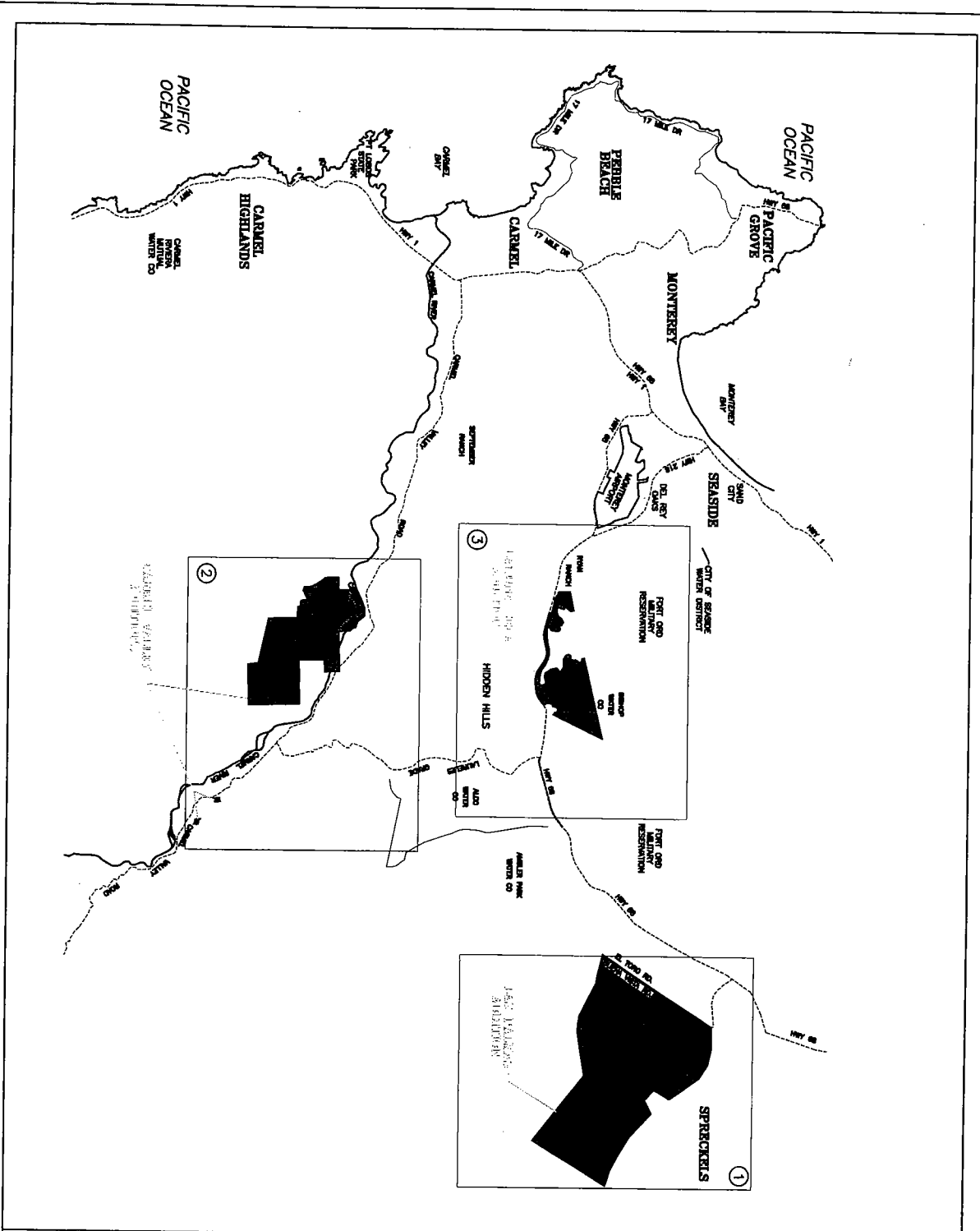



(TO BE INSERTED BY UTILITY) SERVICE LETTER NO. <u>1</u> DECISION NO. <u>03-02-044</u>	ISSUED BY <u>D. P. STEPHENSON</u> NAME <u>DIRECTOR - RATES & REVENUES</u> TITLE	(TO BE INSERTED BY C.P.U.C.) DATE FILED <u>MAY 13 2003</u> EFFECTIVE <u>JUN 12 2003</u> RESOLUTION NO. _____
---	---	---

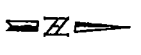
SERVICE AREA MAP



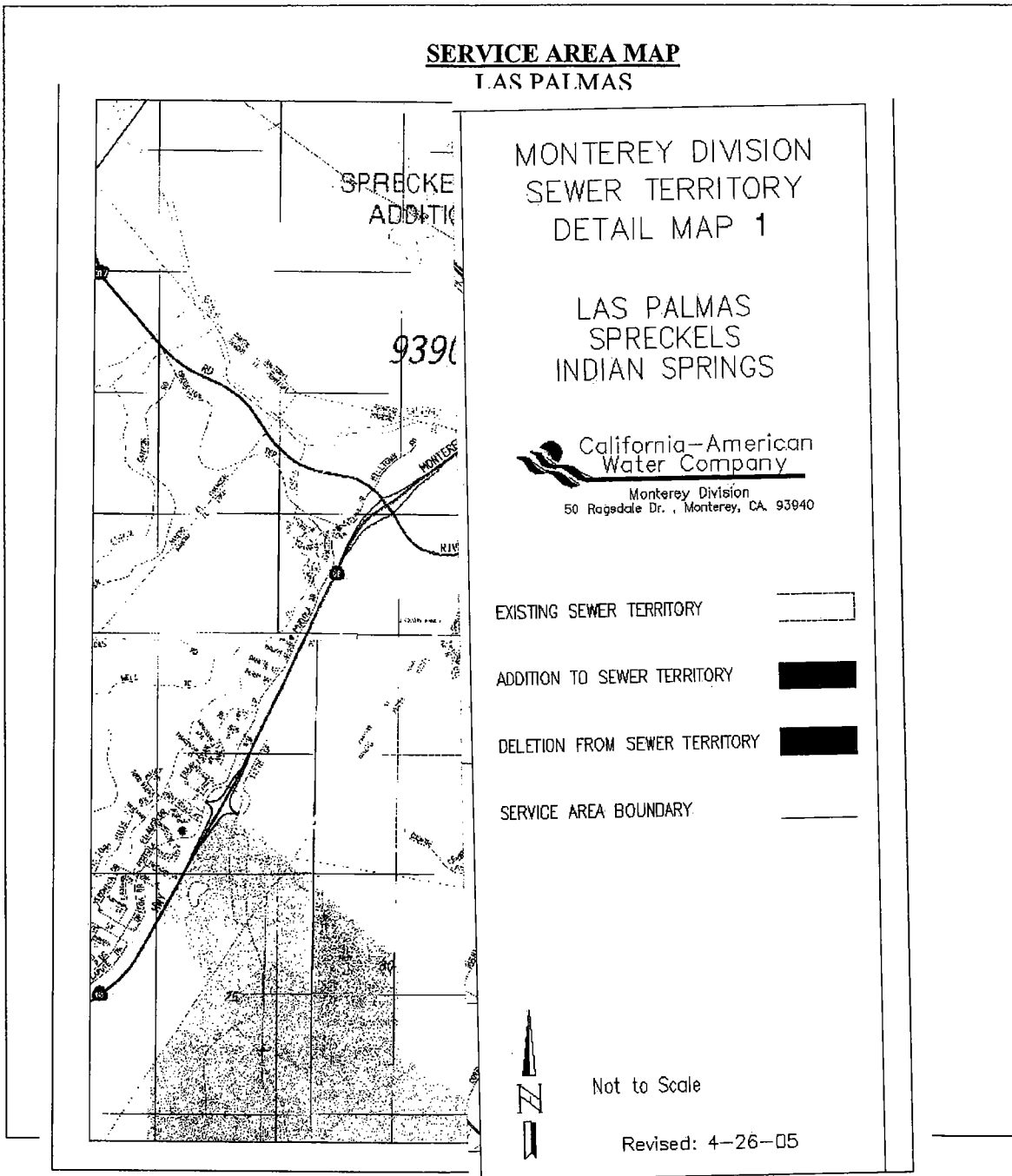
**MONTEREY DIVISION
 SEWER TERRITORY INDEX MAP
 SERVICE AREA ADDITIONS**



- EXISTING SEWER TERRITORY
- ADDITION TO SEWER TERRITORY
- DELETION FROM SEWER TERRITORY
- DETAILED SERVICE AREA MAPS
- SERVICE AREA BOUNDARY



NOT TO SCALE
 Revised: 4-30-02

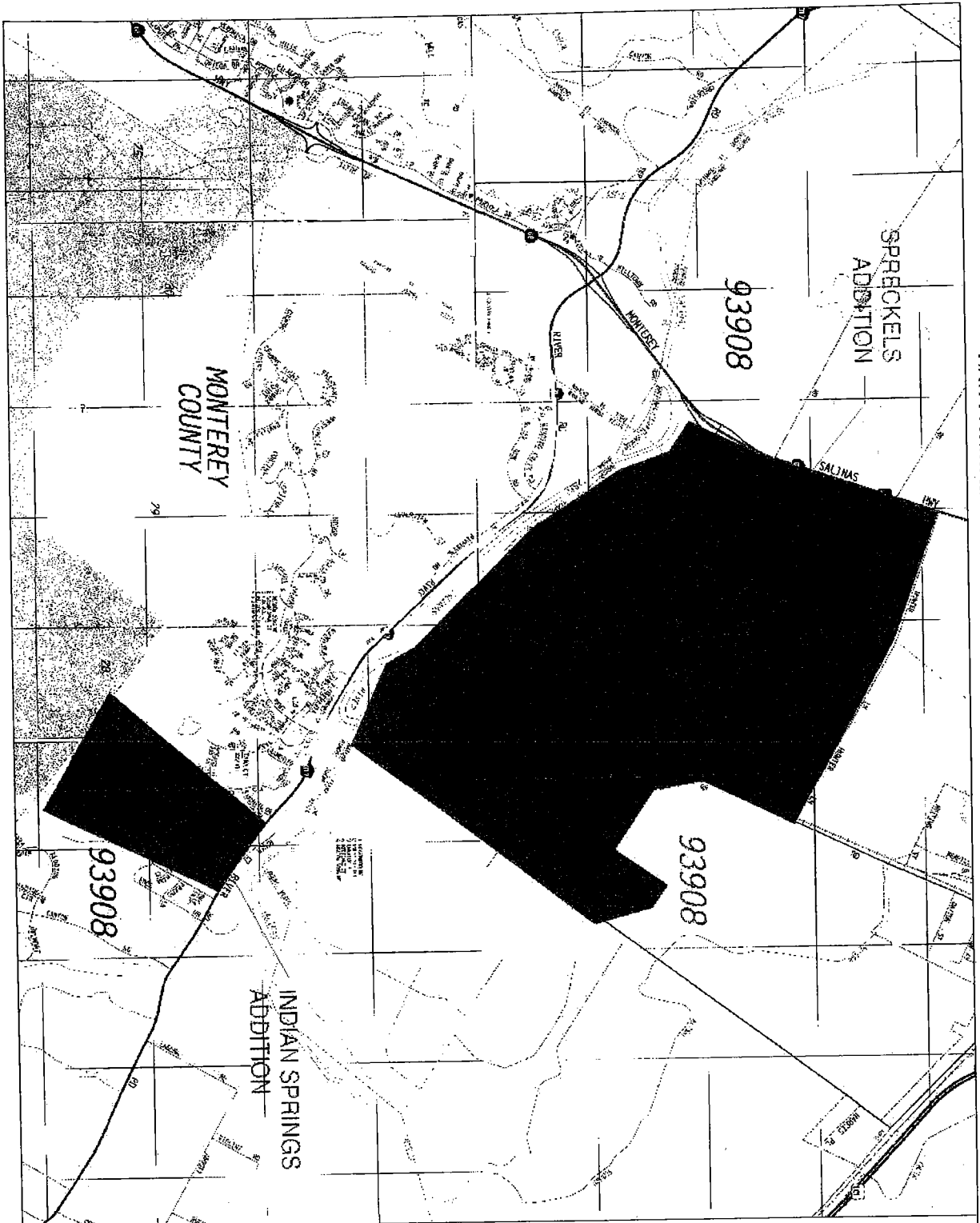


(TO BE INSERTED BY UTILITY)
 DEVICE LETTER NO. 3-S
 DECISION NO. 04-11-028

ISSUED BY
 D. P. STEPHENSON
 NAME
 DIRECTOR - RATES & REVENUES
 TITLE

(TO BE INSERTED BY C.P.U.C.)
 DATE FILED MAY - 2 2005
 EFFECTIVE JUN - 1 2005
 RESOLUTION NO.

SERVICE AREA MAP
LAS PALMAS

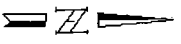


MONTEREY DIVISION
SEWER TERRITORY
DETAIL MAP 1

LAS PALMAS
SPRECKELS
INDIAN SPRINGS

California-American
Water Company
Monterey Division
50 Ragsdale Dr., Monterey, CA. 93940

- EXISTING SEWER TERRITORY
- ADDITION TO SEWER TERRITORY
- DELETION FROM SEWER TERRITORY
- SERVICE AREA BOUNDARY



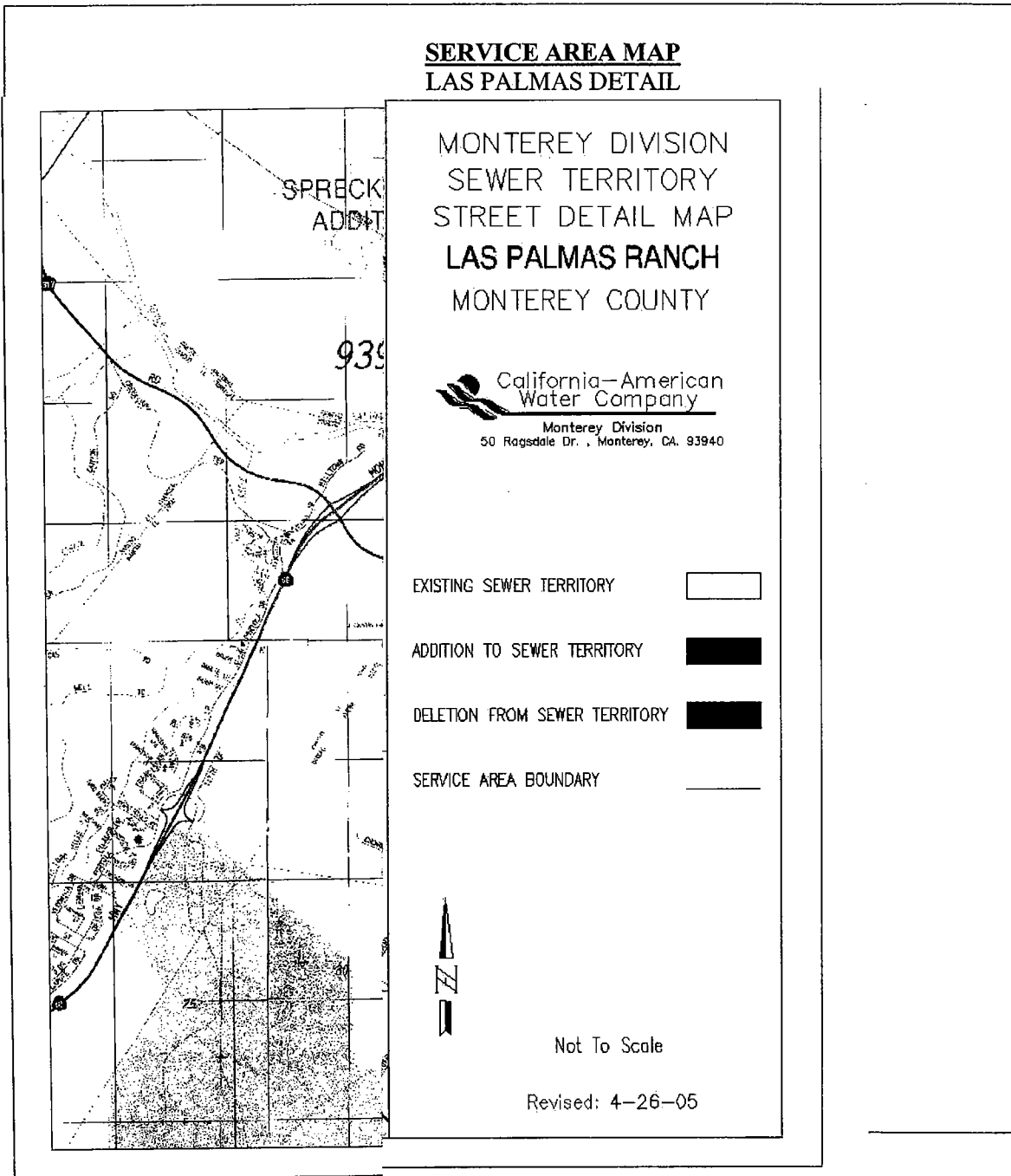
Not to Scale

Revised: 4-26-05

CALIFORNIA-AMERICAN WATER COMPANY
 303 H STREET, SUITE 250
 CHULA VISTA, CALIFORNIA 91910

Revised C.P.U.C. SHEET NO. 65-S

cancelling Original C.P.U.C. SHEET NO. 56-S



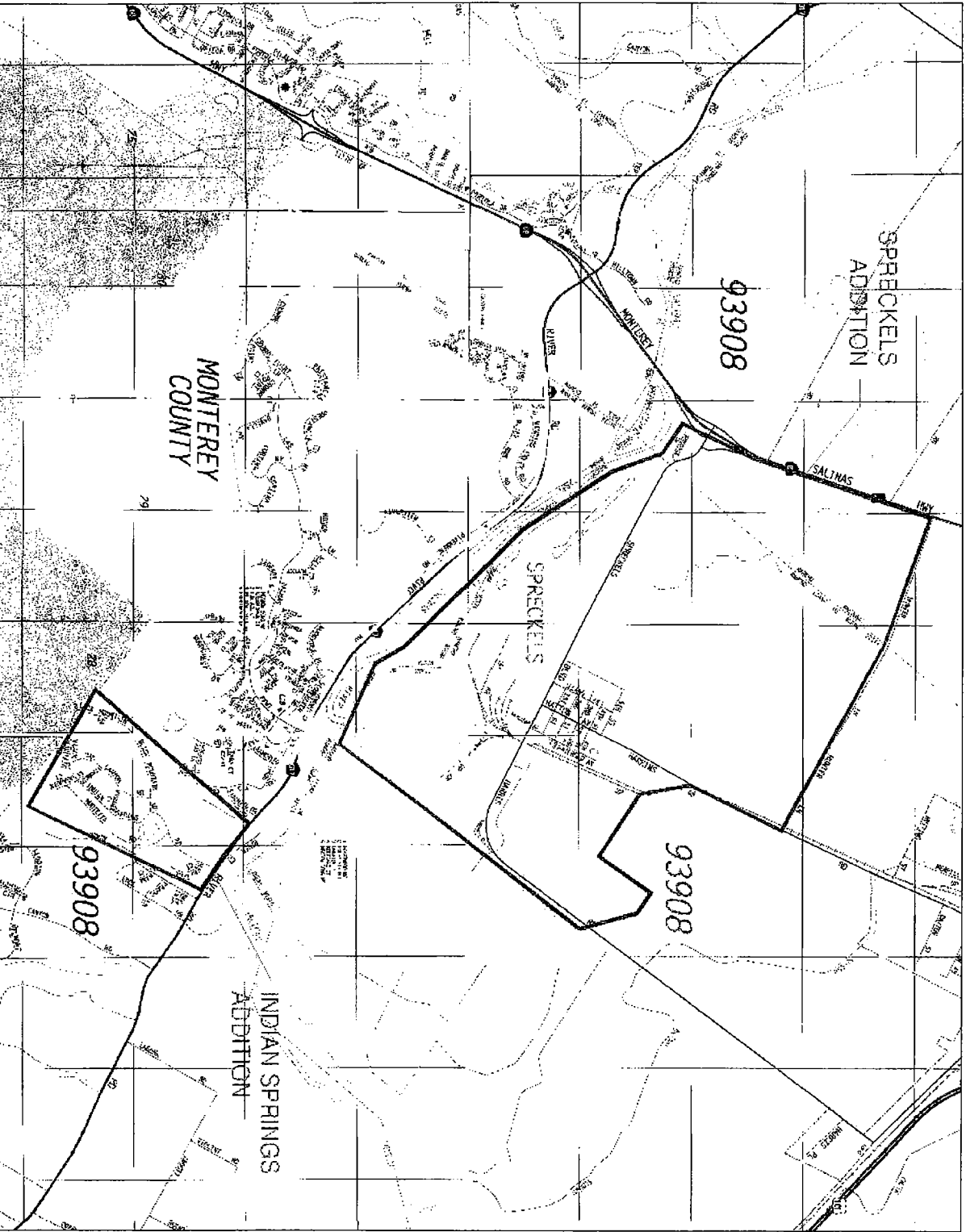
(TO BE INSERTED BY UTILITY)
 DEVICE LETTER NO. 3-S

DECISION NO. 04-11-028

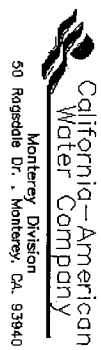
ISSUED BY
D. P. STEPHENSON
 NAME
DIRECTOR - RATES & REVENUES
 TITLE





(TO BE INSERTED BY C.P.U.C.)
 DATE FILED MAY - 2 2005
 EFFECTIVE JUN - 1 2005
 RESOLUTION NO. _____

SERVICE AREA MAP
LAS PALMAS DETAIL



MONTEREY DIVISION
 SEWER TERRITORY
 STREET DETAIL MAP
LAS PALMAS RANCH
 MONTEREY COUNTY



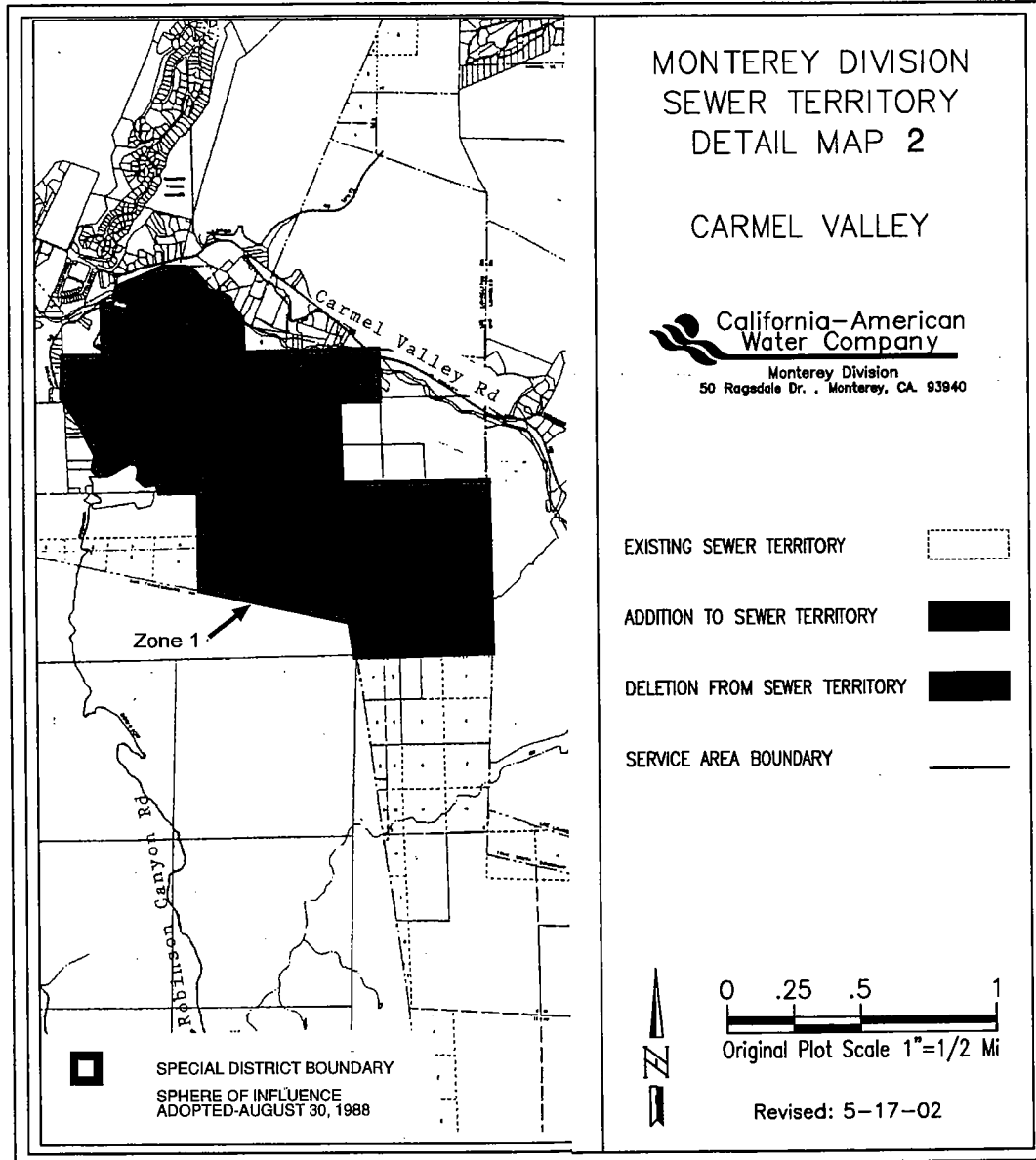
- EXISTING SEWER TERRITORY 
- ADDITION TO SEWER TERRITORY 
- DELETION FROM SEWER TERRITORY 
- SERVICE AREA BOUNDARY 



Not To Scale

Revised: 4-26-05

SERVICE AREA MAP
 Carmel Valley

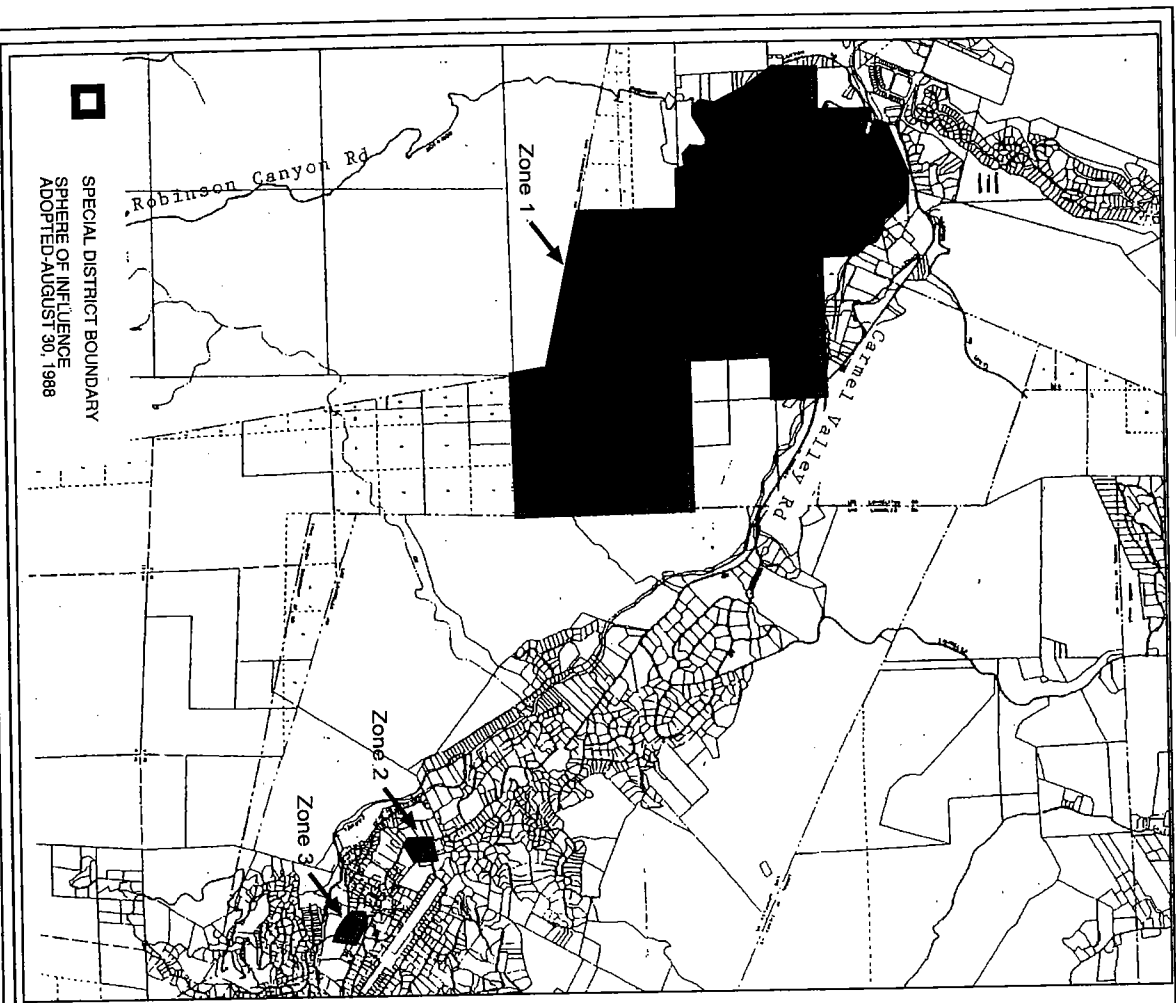


(TO BE INSERTED BY UTILITY)
 ADVICE LETTER NO. 1
 DECISION NO. 03-02-044

ISSUED BY
D. P. STEPHENSON
 NAME
DIRECTOR - RATES & REVENUES
 TITLE

(TO BE INSERTED BY C.P.U.C.)
 DATE FILED MAY 13 2003
 EFFECTIVE JUN 12 2003
 RESOLUTION NO.


SERVICE AREA MAP
 Carmel Valley







□
 SPECIAL DISTRICT BOUNDARY
 SPHERE OF INFLUENCE
 ADOPTED-AUGUST 30, 1988

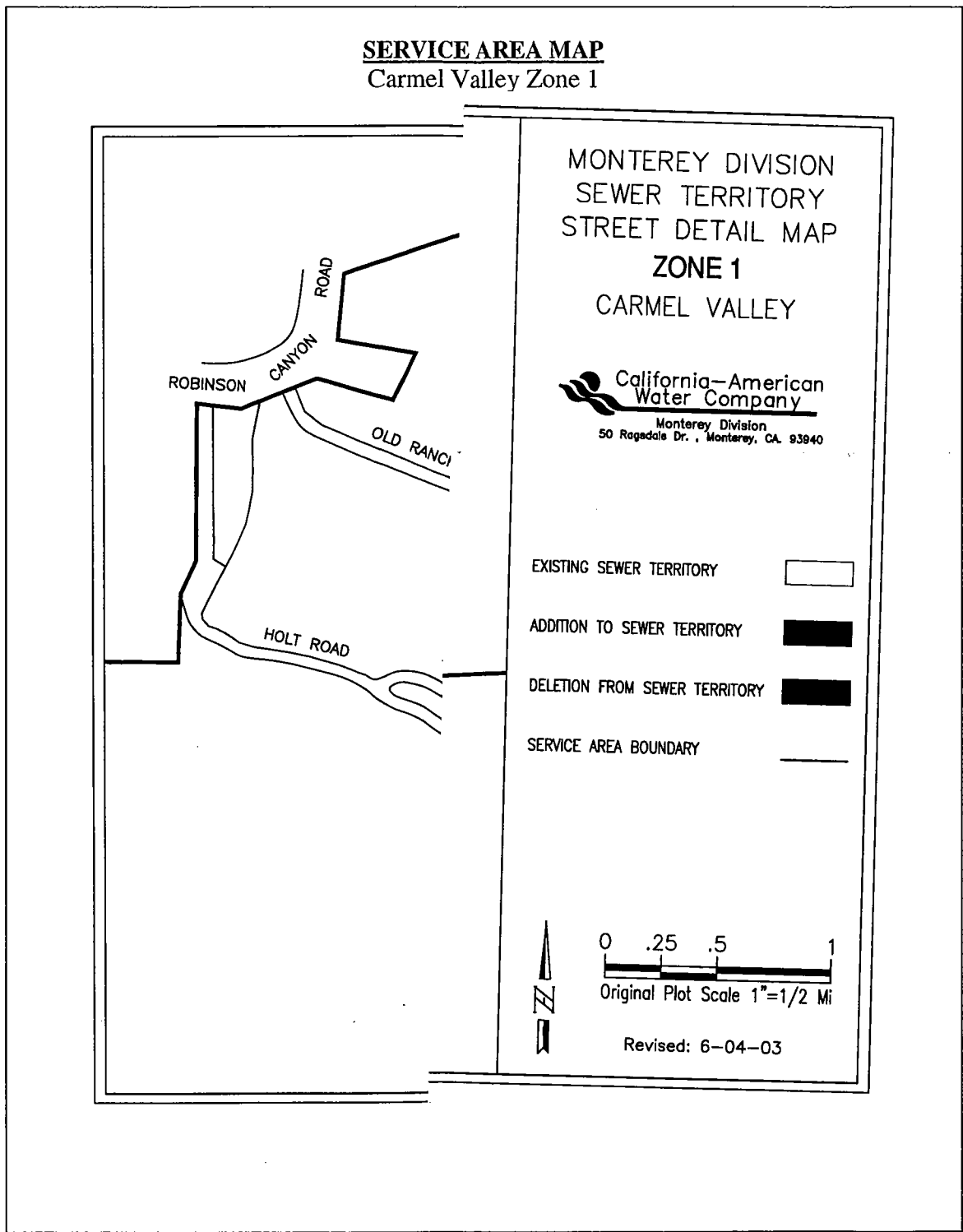
MONTEREY DIVISION
 SEWER TERRITORY
 DETAIL MAP 2

CARMEL VALLEY


 California-American
 Water Company
 Monterey Division
 50 Regadale Dr., Monterey, Ca. 93940

- EXISTING SEWER TERRITORY 
- ADDITION TO SEWER TERRITORY 
- DELETION FROM SEWER TERRITORY 
- SERVICE AREA BOUNDARY 



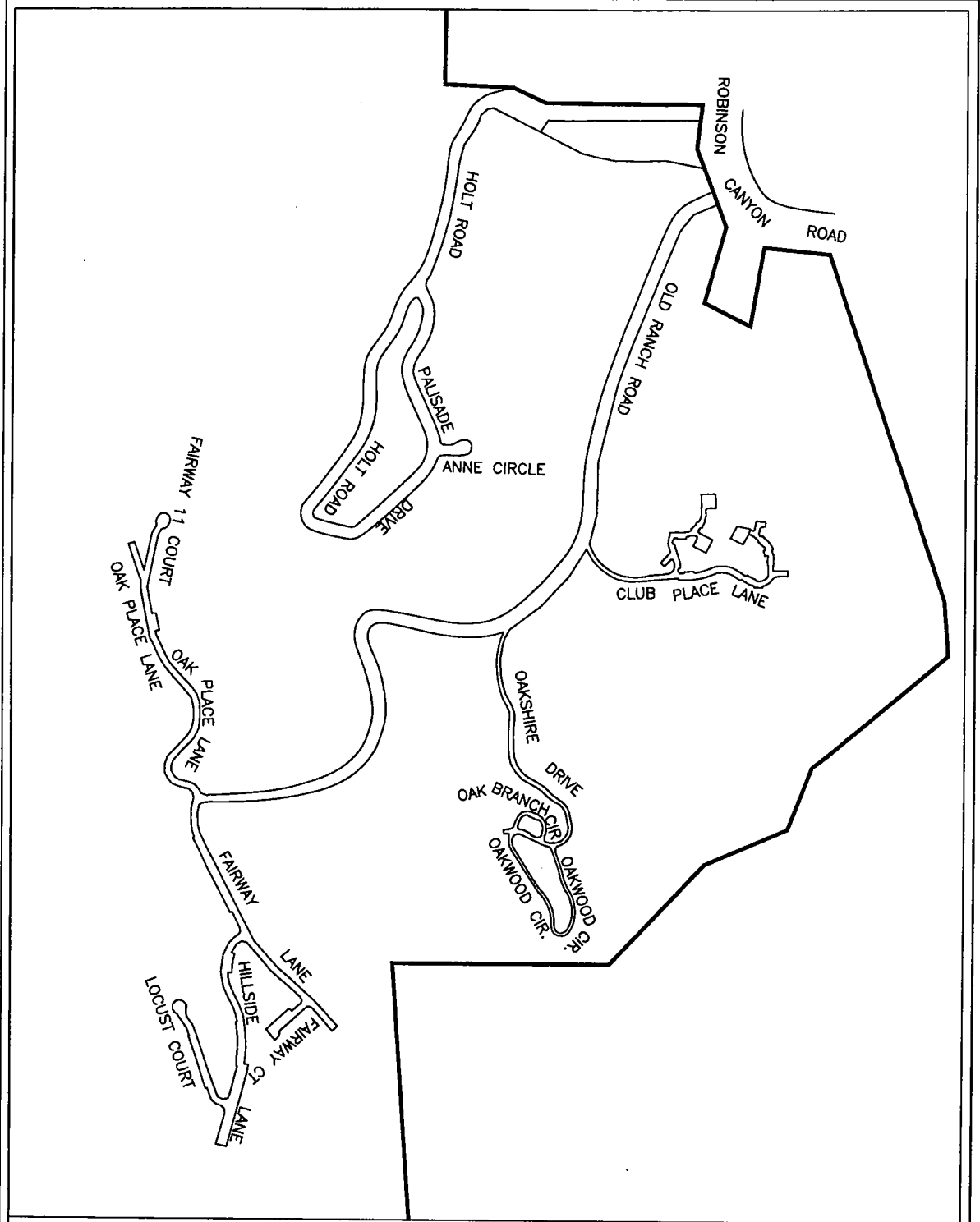


(TO BE INSERTED BY UTILITY)
 ADVICE LETTER NO. 1
 DECISION NO. 03-02-044

ISSUED BY
D. P. STEPHENSON
 NAME
DIRECTOR - RATES & REVENUES
 TITLE





(TO BE INSERTED BY C.P.U.C.)
 DATE FILED MAY 13 2003
 EFFECTIVE JUN 12 2003
 RESOLUTION NO. _____

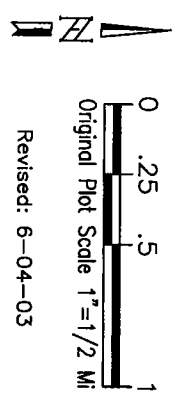
SERVICE AREA MAP
 Carmel Valley Zone 1



MONTEREY DIVISION
 SEWER TERRITORY
 STREET DETAIL MAP
ZONE 1
 CARMEL VALLEY

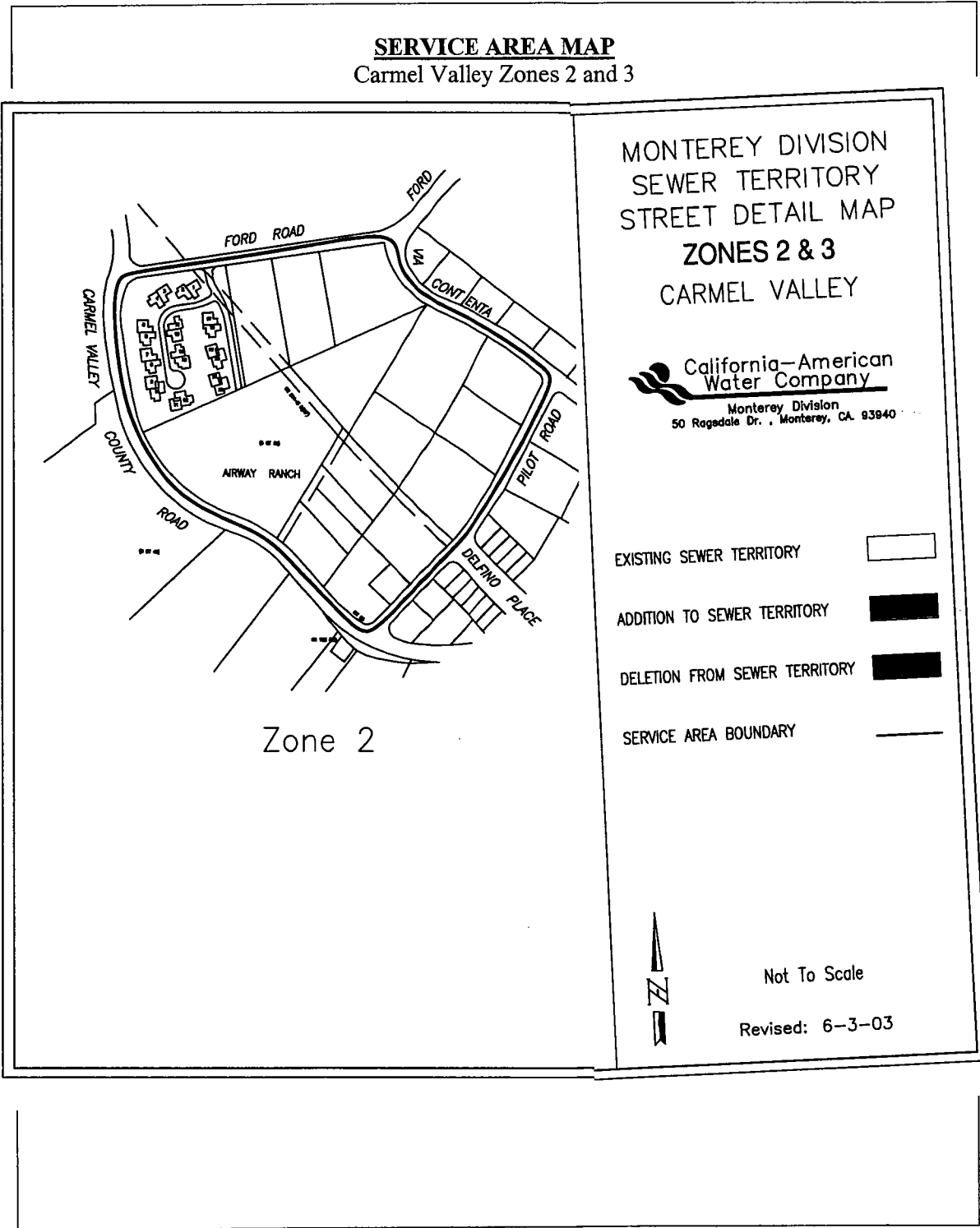
California-American
 Water Company
 Monterey Division
 50 Regadde Dr., Monterey, CA 93940

- EXISTING SEWER TERRITORY 
- ADDITION TO SEWER TERRITORY 
- DELETION FROM SEWER TERRITORY 
- SERVICE AREA BOUNDARY 



CALIFORNIA-AMERICAN WATER COMPANY
 303 H STREET, SUITE 250
 ULA VISTA, CALIFORNIA 91910

Original C.P.U.C. SHEET NO. 58-S
 C.P.U.C. SHEET NO. _____

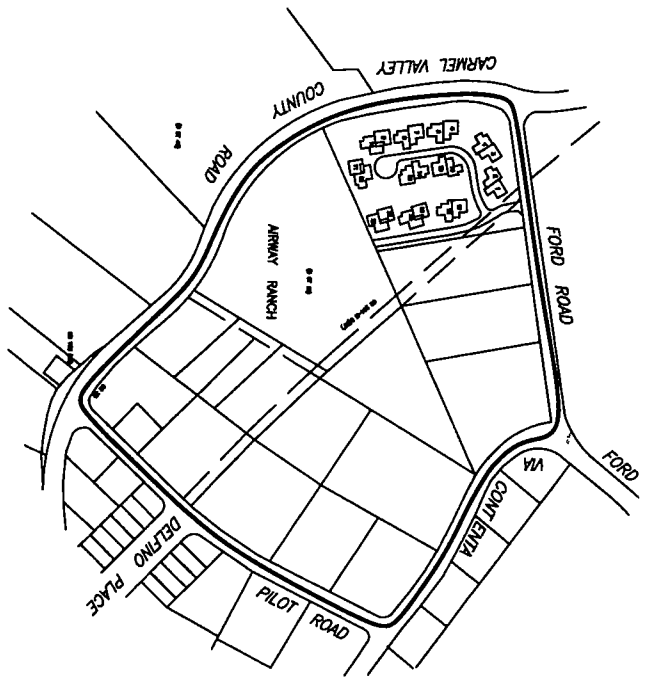


(TO BE INSERTED BY UTILITY)
 ADVICE LETTER NO. 1
 DECISION NO. 03-02-044

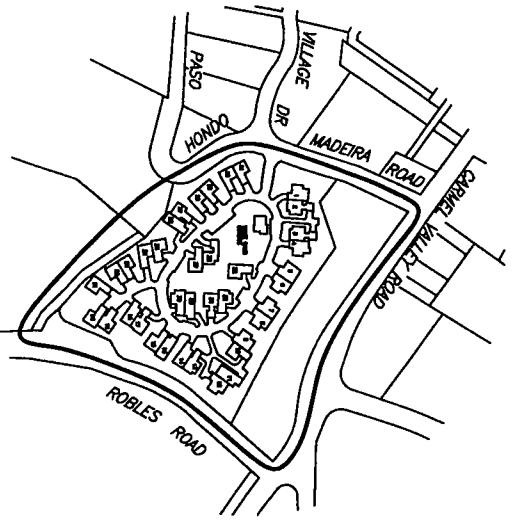
ISSUED BY
D. P. STEPHENSON
 NAME
DIRECTOR - RATES & REVENUES
 TITLE

(TO BE INSERTED BY C.P.U.C.)
 DATE FILED MAY 13 2003
 EFFECTIVE JUN 12 2003
 RESOLUTION NO. _____

SERVICE AREA MAP
 Carmel Valley Zones 2 and 3

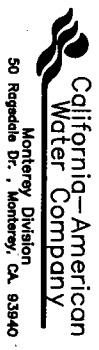


Zone 2

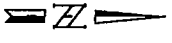


Zone 3

MONTEREY DIVISION
 SEWER TERRITORY
 STREET DETAIL MAP
ZONES 2 & 3
 CARMEL VALLEY



- EXISTING SEWER TERRITORY
- ADDITION TO SEWER TERRITORY
- DELETION FROM SEWER TERRITORY
- SERVICE AREA BOUNDARY



Not To Scale
 Revised: 6-3-03

